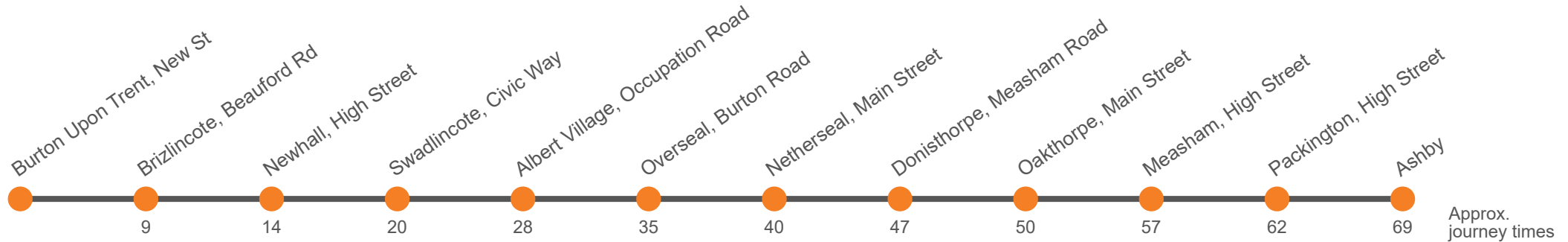


### Monday to Friday

Burton, New Street, Stand 9	0650	...	0845	0945	1045	1145	1245	1355	1505	1625	1725
Latham Close, Beauford Rd	0659	...	0854	0954	1054	1154	1254	1404	1514	1634	1734
Newhall, Village Hall	0704	...	0859	0959	1059	1159	1259	1409	1520	1641	1741
Swadlincote, Bus Station, Stop 4	0709	0815	0904	1004	1104	1204	1304	1414	1525	1650	1750
Sankey Drive, Occupation Road	0714	0820	0912	1012	1112	1212	1312	1422	1535	1700	1800
Coronation Street, Burton Road	0720	0827	0919	1019	1119	1219	1319	1429	1542	1707	1807
Netherseal, Clifton Road	0725		0924	1024	1124	1224	1324	1434	1547	1712	1812
Donisthorpe, Masons Arms	0732	0834	0931	1031	1131	1231	1331	1441	1554	1719	1819
Oakthorpe, Bon Croft Gardens	0735	0837	0934	1034	1134	1234	1334	1444	1557	1722	1822
Measham, The Swan	0742	0843	0941	1041	1141	1241	1341	1451	1604	1729	1829
Bull & Lion, High Street	0747	0848	0946	1046	1146	1246	1346	...	1609	1734	...
Ashby-de-la-Zouch, Market Street	0754	0856	0953	1053	1153	1253	1353	...	1619	1744	...



## Saturday

Burton, New Street, Stand 9	...	0845	0945	1045	1145	1245	1345	1505	1625	1725
Latham Close, Beauford Rd	...	0854	0954	1054	1154	1254	1354	1514	1634	1734
Newhall, Village Hall	...	0859	0959	1059	1159	1259	1359	1520	1641	1741
Swadlincote, Bus Station, Stop 4 <i>arr</i>	...	0901	1001	1101	1201	1301	1401	1526	1645	1745
Swadlincote, Bus Station, Stop 4 <i>dep</i>		0815	0904	1004	1104	1204	1304	1404	1528	1650
Sankey Drive, Occupation Road		0820	0912	1012	1112	1212	1312	1412	1535	1700
Coronation Street, Burton Road		0827	0919	1019	1119	1219	1319	1419	1542	1707
Netherseal, Clifton Road			0924	1024	1124	1224	1324	1424	1547	1712
Donisthorpe, Masons Arms		0834	0931	1031	1131	1231	1331	1431	1554	1719
Oakthorpe, Bon Croft Gardens		0837	0934	1034	1134	1234	1334	1434	1557	1722
Measham, The Swan		0844	0941	1041	1141	1241	1341	1441	1604	1729
Bull & Lion, High Street		0849	0946	1046	1146	1246	1346	...	1609	1734
Ashby-de-la-Zouch, Market Street		0856	0953	1053	1153	1253	1353	...	1619	1741

Via: Main Street, opp Edward Street, Occupation Road, opp Sankey Drive, Occupation Road, adj Primary School, Occupation Road, adj Island Close, Occupation Road, adj Covert Place, Measham Road, adj Measham Road, Acresford Road, adj The Anchorage, Acresford Road (The Engine), Church Street (Halfway House), Church Street (Cemetery), Measham Road (Masons Arms)donisthorp, New Steet, adj Measham Road, New Street, adj School Street, The Square (opp Bon Croft Gardens), Coronation Lane, adj Stretton View, Measham Road, adj Chapel Street, Burton Close, Opposite Dysons Close, Burton Road, adj The Croft, Burton Road (Tamworth Road), High Street (Library), High Street (opp Navigation Street), High Street (opp The Swan), Ashby Road (New Street), Ashby Road (North Walk), Measham Road, adj Vicarage Lane, High Street (Bull & Lion), High Street, adj Hall Lane, Ashby Road, Opposite Ashby Road, Upper Packington Road, opp The Gables, Upper Packington Road, opp Priorfields, Leicester Road (Upper Packington Road), Wood Street (opp North Street), Market Street (Bank)



### Monday to Friday

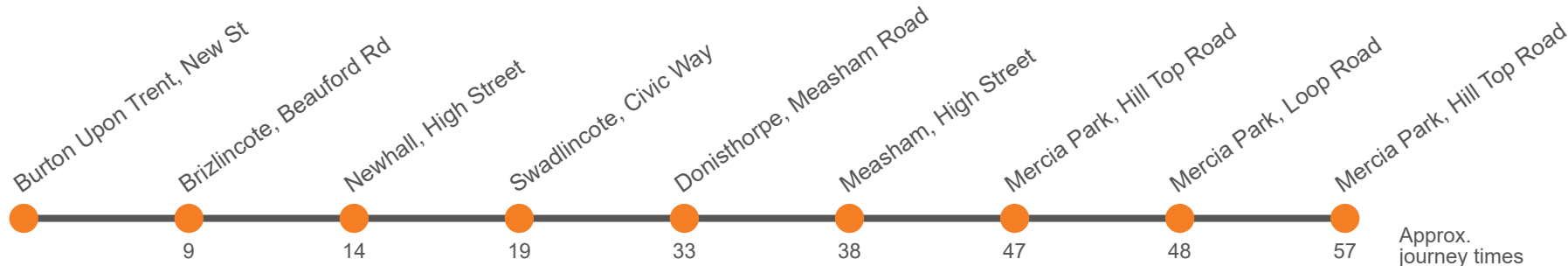
Ashby-de-la-Zouch, Market Street	...	...	0800	0900	1000	1100	1200	1300	1400	1625	1750
Bull & Lion, High Street	...	...	0806	0906	1006	1106	1206	1306	1406	1631	1756
Measham, The Swan,	...	...	0812	0912	1012	1112	1212	1312	1412	1637	1802
Oakthorpe, Bon Croft Gardens	...	...	0819	0919	1019	1119	1219	1319	1419	1644	1809
Donisthorpe, Masons Arms Ph	...	...	0822	0922	1022	1122	1222	1322	1422	1647	1812
Netherseal, Clifton Road	...	...	0829	0929	1029	1129	1229	1329	1429	1654	1819
Overseal, Burton Road	...	...	0834	0934	1034	1134	1234	1334	1434	1659	1824
Albert Village - Main Street (Mushroom Hall)	...	...	0840	0940	1040	1140	1240	1340	1440	1705	1830
Swadlincote, Bus Station, Stop 1 <i>arr</i>	...	...	0842	0943	1043	1142	1242	1342	1442	1707	1832
Swadlincote, Bus Station, Stop 1 <i>dep</i>	0710	0815	0846	0947	1047	1146	1246	1346	1446	1711	1836
Newhall, Village Hall	0716	0821	0856	0956	1056	1156	1256	1356	1456	1721	1846
Latham Close, Beauford Rd	0721	0832	0901	1001	1101	1201	1301	1401	1501	1726	1851
Burton, New Street, Stand 3	0730	0845	0910	1010	1110	1210	1310	1410	1510	1735	1900



### Saturday

Ashby-de-la-Zouch, Market Street	...	...	0900		00		1400	1625	1750
Bull & Lion, High Street	...	...	0906		06		1406	1631	1756
Measham, The Swan,	0735	...	0912		12		1412	1637	1802
Oakthorpe, Bon Croft Gardens	0742	...	0919	Then at these mins	19		1419	1644	1809
Donisthorpe, Masons Arms Ph	0745	...	0922		22		1422	1647	1812
Netherseal, Clifton Road	0752	...	0929		29		1429	1654	1819
Overseal, Burton Road	0757	0834	0934		34	until	1434	1659	1824
Albert Village - Main Street (Mushroom Hall)	0803	0840	0940		40		1440	1705	1830
Swadlincote, Bus Station, Stop 1 <i>arr</i>	0803	0842	0942	past the hour	42		1442	1707	1832
Swadlincote, Bus Station, Stop 1 <i>dep</i>	0809	0846	0946		46		1446	1711	1836
Newhall, Village Hall	0821	0856	0956		56		1456	1721	1846
Latham Close, Beauford Rd	0826	0901	1001		01		1501	1726	1851
Burton, New Street, Stand 3	0835	0910	1010		10		1510	1735	1900

Via: Market Street (Birds), Wood Street, adj North Street, Upper Packington Road, adj Hastings Way, Upper Packington Road, adj The Gables, Ashby Road, Outside Ashby Road, High Street (opp Hall Lane), High Street (The Grange), High Street, Opposite Bull & Lion, Measham Road, Opposite Vicarage Lane, Ashby Road (opp North Walk), High Street (The Swan), High Street (Church), High Street (Navigation Street), Burton Road (Tamworth Road), Burton Road, The Croft, Burton Road (Dysons Close), Measham Road, Opposite Chapel Street, The Square (Bon Croft Gardens), New Street, opp School Street, Measham Road (New Street), Church Street (Masons Arms), Church Street (opp Cemetery), Halfway House, Acresford Road (opp The Engine), Acresford Road (opp The Anchorage), Measham Road (opp Coopers Close), Occupation Road, opp Island Close, Occupation Road, opp Primary School, Main Street (Mushroom Hall), Main Street, adj Edward Street



### Monday to Friday

<b>Burton, New Street, Stand 9</b>	<b>0440</b>	<b>0630</b>	<b>1320</b>	<b>1605</b>	<b>1805</b>
<b>Latham Close, Beauford Rd</b>	<b>0449</b>	<b>0639</b>	<b>1329</b>	<b>1614</b>	<b>1814</b>
<b>Newhall, Village Hall</b>	<b>0454</b>	<b>0644</b>	<b>1334</b>	<b>1619</b>	<b>1819</b>
<b>Swadlincote, Bus Station, Stop 4</b>	<b>0459</b>	<b>0649</b>	<b>1339</b>	<b>1624</b>	<b>1824</b>
<b>Donisthorpe, Masons Arms</b>	<b>0512</b>	<b>0704</b>	<b>1354</b>	<b>1639</b>	<b>1839</b>
<b>Measham, The Swan,</b>	<b>0517</b>	<b>0709</b>	<b>1359</b>	<b>1644</b>	<b>1844</b>
<b>Mercia Park, Hill Top Road</b>	<b>0526</b>	<b>0716</b>	<b>1410</b>	<b>1655</b>	<b>1855</b>
<b>Mercia Park, Loop Road</b>	<b>0527</b>	<b>0717</b>	<b>1411</b>	...	...
<b>Mercia Park, Hill Top Road</b>	<b>0536</b>	<b>0726</b>	<b>1420</b>	...	...

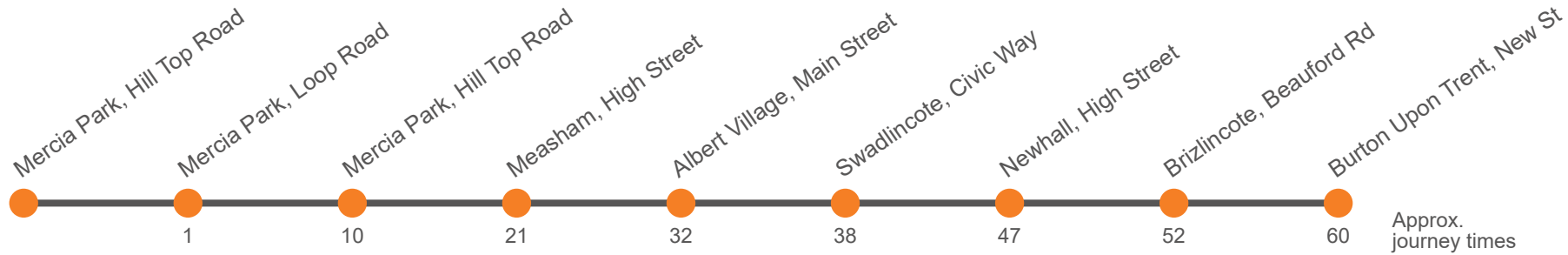
Via: Main Street, opp Edward Street, Mushroom Lane, opp Mushroom Hall, Mushroom Lane, adj The Close, Reservoir Hill, adj Gorse Lane, Rawdon Road, opp Conkers, Rawdon Road (Council Offices), Moira Road, opp Brooks Close, Measham Road (Masons Arms)donisthorp, Measham Road, opp New Street, Measham Road (opp School Street), New Street (opp Blackthorn Way), High Street (The Swan), High Street (Church), High Street (Navigation Street), Tamworth Road, Opposite Furniture Shop, Tamworth Road, adj Measham Road, Hill Top Road, northbound Entrance Road, Loop Road, opp Unit 1, Loop Road, opp Unit 2, Loop Road, opp Unit 3, Loop Road, opp Unit 4, Hill Top Road, northbound Entrance Road

# 19A

## Mercia Park to Burton

Effective from: 04/09/2023

Diamond Bus



### Monday to Friday

Mercia Park, Hill Top Road	...	...	1450	1700	1900	2320
Mercia Park, Loop Road	...	...	1451	1701	1901	2321
Mercia Park, Hill Top Road	0540	0720	1500	1710	1910	2330
Measham, The Swan	0551	0731	1511	1721	1921	2341
Albert Village - Main Street (Mushroom Hall)	0602	0742	1522	1732	1932	2352
Swadlincote, Bus Station, Stop 1	0608	0748	1528	1738	1938	2358
Newhall, Village Hall	0616	0758	1536	1746	1948	0008
Latham Close, Beauford Rd	0621	0803	1541	1751	1953	0013
Burton, New Street, Stand 9	0630	0812	1550	1800	2000	0020

Via: Hill Top Road, northbound Entrance Road, Loop Road, opp Unit 1, Loop Road, opp Unit 2, Loop Road, opp Unit 3, Loop Road, opp Unit 4, Hill Top Road, northbound Entrance Road, Tamworth Road, opp Measham Road, Tamworth Road, Outside Furniture Shop, High Street (Library), High Street (opp Navigation Street), High Street (opp The Swan), Measham Road, Adjacent School Street, Measham Road (New Street), Moira Road, adj Brooks Close, Measham Road, adj School Street, Measham Road, Opposite Warren House Farm, Rawdon Road (Ashby Road), Rawdon Road, adj Conkers, Reservoir Hill, opp Gorse Lane, Mushroom Lane, opp The Close, Main Street (Mushroom Hall), Main Street, adj Edward Street